

# Local Roads Approved for B-doubles & Higher Mass Limits Trucks

**May 2006**



# Introduction

This publication lists the approved local roads on which B-doubles and Higher Mass Limits vehicles may travel in Victoria.

High productivity vehicles, such as B-doubles and vehicles at Higher Mass Limits, are important to the efficiency of the freight task in Victoria. The larger capacity of these vehicles also reduces the number of vehicles required to transport a given amount of freight.

The extent of the potential benefit of these vehicles is related to the degree of access to the Victorian road network. Access in Victoria is allowed where these vehicles can operate safely with other traffic and where the road infrastructure (road pavements and bridges) is suitable.

Vehicles operating at Higher Mass Limits must have road friendly suspensions to reduce road wear. In addition, to ensure vehicles are not overloaded, those vehicles with a tri-axle group operating at Higher Mass Limits must also participate in the Mass Management Module of the National Heavy Vehicle Accreditation Scheme or other VicRoads' approved mass management schemes.

## Local Roads

B-doubles and semi-trailers, shown in the shaded area of Table 1, may not travel on a local road unless:

1. The road is listed in this publication; or
2. The use of the road has the written consent of the relevant Council and a permit has been obtained from VicRoads.

## Local road access information in this publication is listed in two parts

**Part 1** contains a list of the local roads that are approved for use by B-doubles operating at general mass limits (62.5 tonnes or less).

**Part 2** contains a list of the local roads that are approved for use by vehicles operating at Higher Mass Limits (up to 45.5 tonnes for semi-trailers and up to 68.0 tonnes for B-doubles).

Roads are listed under town or suburb. Recently approved roads are displayed in bold text. For example: **Barnes Road**, which is listed under Altona.

Some local roads are no longer approved for B-doubles and Higher Mass Limits trucks. These local roads are displayed with a strike-through, indicating their removal from the approved roads list. For example: ~~Bank Street~~, which is listed under Traralgon.

Local roads listed in this publication are published in the Victoria Government Gazette.

Copies of the gazette notice can be viewed through VicRoads' web site:

[www.vicroads.vic.gov.au](http://www.vicroads.vic.gov.au)

## Arterial Roads

This publication must be read in conjunction with the information bulletin, *B-doubles and Higher Mass Limits Trucks - May 2004*, which shows the arterial roads that may be used by operators of B-doubles and Higher Mass Limits trucks. Arterial roads include freeways, highways and main roads.



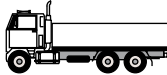
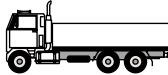
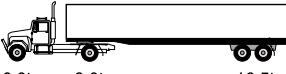
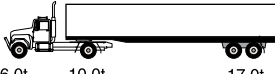
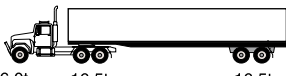
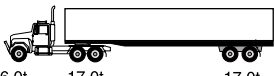
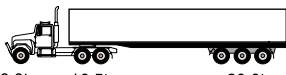











*Council consent and a VicRoads permit are required for access to local roads not listed in this bulletin.*

# Vehicle Access

In Table 1, some common types of vehicles are shown in column 1 and the corresponding maximum mass limits are shown in column 2. Column 3 shows the local road access status. In column 3, 'Approved routes' means that a local road may only be used if the road is listed in Part 1 or Part 2 of this publication, or the operator has written consent from the relevant Council and a permit from VicRoads.

*Table 1 - Local Road Access Status*

General Mass Limits			Higher Mass Limits (Road Friendly Suspension)		
Vehicle Type Column 1	Mass limit (tonnes) Column 2	Local Road Access Column 2	Vehicle Type Column 1	Mass limit (tonnes) Column 2	Local Road Access Column 3
 6.0t 9.0t	15.0	Yes	 6.0t 10.0t	16.0	Yes
 6.0t 16.5t	22.5	Yes	 6.0t 17.0t	23.0	Yes
 6.0t 9.0t 16.5t	31.5	Yes	 6.0t 10.0t 17.0t	33.0	Yes
 6.0t 16.5t 16.5t	39.0	Yes	 6.0t 17.0t 17.0t	40.0	Yes
 6.0t 16.5t 20.0t	42.5	Yes	 6.0t 17.0t 22.5t	45.0	Approved routes
 6.0t 16.5t 16.5t 16.5t 19m long B-double	50.0	Yes	 6.0t 17.0t 17.0t 17.0t 19m long B-double	57.0	Approved routes
 6.0t 16.5t 16.5t 16.5t 26m long B-double	55.5	Approved routes	 6.0t 17.0t 17.0t 17.0t 26m long B-double	57.0	Approved routes
 6.0t 16.5t 16.5t 20.0t	59.0	Approved routes	 6.0t 17.0t 17.0t 22.5t	62.5	Approved routes
 6.0t 16.5t 20.0t 20.0t	62.5	Approved routes	 6.0t 17.0t 22.5t 22.5t	68.0	Approved routes


Note: 1) This publication is not applicable to buses. Contact VicRoads for information on routes that can be used by buses.

2) The information in this bulletin does not apply to truck/trailer combinations, including pig, tag and dog trailers.


3) Vehicles in the unshaded area are permitted to travel throughout Victoria.

You must carry, in the driving compartment of your vehicle, the following documents:


1. This publication, which supersedes the May 2004 edition shown below; and



2. The information bulletin, *B-doubles & Higher Mass Limits Trucks - May 2004*.




3. For vehicles permitted to exceed 4.3 metres in height, a copy of the current edition of the VicRoads information bulletin, *Height Clearance on Roads* must also be carried.



4. For vehicles between 25 and 26 metres in length, a copy of *26 metre B-doubles*.



5. Any specific permit issued by VicRoads entitling you to use a road not listed in this publication or the *B-doubles & Higher Mass Limits Trucks* information bulletin.

 **roads**  
C/- Post Office Box 4, Jonesboro St, Broadmeadows 3047  
Telephone: (03) 9302 6505  
Fax: (03) 9302 6607

## Class 2 Permit

### PERMIT UNDER PART 5 ROAD SAFETY (VEHICLES) REGULATIONS 1999

Permittees agree to the use of the motor vehicle described in this highway set. Permittee submitted to give a written statement to the Road Safety Officers as to the conditions of use of the vehicle and to the conditions of use of the vehicle and to the conditions of use of the vehicle and to the conditions of use of the vehicle.

It is a condition of the permit that the permittee shall not use the vehicle for any purpose other than the purpose for which it was issued and shall not use the vehicle for any purpose other than the purpose for which it was issued.

At any time when the vehicle is being used for any purpose other than the purpose for which it was issued, the permittee shall be liable to the Road Safety Officers for any breach of the conditions of use of the vehicle.

**Permit Number: xxxxxx/2003 - 60 DENMARK ST KEW(5TH BUILD)**

**Operator:** John Citizen  
**Address:** Progress Road Freighville  
**Account No:** N/A

**Vehicle Make:** FREIGHTLINER  
**Vehicle Category:** B Double

**Registered No:** ABC 123 VIC

**Axles:** 3

**Tyres:** 10

**Load Description:** General Freight

**Travel From:** Campbellville

**Travel To:** Deer Park

Under Regulation 512 to the Road Safety (Vehicles) Regulations 1999 an exemption is hereby granted to the use of the vehicle for the purpose of the above vehicle to enable the above vehicle to use the following roads:

**Various return trips are authorised over the following road(s):**

Municipality Name

- Smith Place
- Freight Drive

Municipality Name

- Security Way
- Transport Court

**Overall gross mass not to exceed (tonne): 62.50**

**The following mass and associated dimensions apply:**

- Steering axle must not exceed 6.00 tonnes gross
- Tandem axled groups (each axle 4 tyres) must not exceed 16.50 tonnes gross
- Triaxle groups (each axle 4 tyres) must not exceed 20.0 tonnes gross.

**Authorised Officer:** Ron Smith

**Valid From:** 01/05/2003

**Time:** 10:27 AM

**Valid Until:** 01/05/2003

New Class 2 Motor Vehicle Permit

Page 1

### *An example of a B-double permit*

The applicable documents must be produced if requested by a VicRoads Officer or a Police Officer.



## Liability

Any unauthorised use of a road that is not approved or failure to comply with any of the requirements in this publication will leave the driver and operator liable for prosecution. Breaching of conditions may also incur sanctions leading to possible expulsion from the National Heavy Vehicle Accreditation Scheme.

## Safe Travel

The vehicle's registered operator and driver are responsible for planning any journey to ensure that:

1. The vehicle only crosses suitable bridges and negotiates curves in a safe manner, bearing in mind that some roads and intersections may not be capable of accommodating vehicles at the allowable dimensions;
2. The vehicle is not driven under a bridge or structure if the vehicle's height is the same as or exceeds the height limit on any sign;
3. That the clearance to other overhead structures, cables, wires, and trees is at least 200 millimetres and sufficient to ensure safe passage; and
4. The vehicle is not driven on a road, bridge or structure if it would exceed any posted mass or dimension limit.

## Your Responsibility

Every effort has been made to provide accurate information at the time of production of this publication. Any trip hereby permitted is made at the absolute risk of the registered operator and driver of the vehicle.

## References

In this document reference to the term 'speed limited area' has the same meaning as in the *Road Rules - Victoria*.

References:

VSD = VicRoads Country Street Directory of Victoria - Edition 6

Mel = Melway Greater Melbourne Street Directory - Edition 33

## VicRoads Contact:

For further information, contact VicRoads' Permit Issuing Officers on:

(03) 9881 8853 or  
(03) 9302 8405

e-mail: [cvo@roads.vic.gov.au](mailto:cvo@roads.vic.gov.au)

or check the VicRoads website:

[www.vicroads.vic.gov.au](http://www.vicroads.vic.gov.au)

## PART 1

### LOCAL ROADS ON WHICH B-DOUBLES UP TO 62.5 TONNE ARE PERMITTED TO TRAVEL

#### BULOKE, SHIRE OF (VSD Map 19)

All roads

#### GLENELG, SHIRE OF (VSD Map 71)

Roads in the Shire of Glenelg are approved, **except:**

1. Sections of local roads within the towns of Casterton, Dartmoor, Digby, Heywood, Merino, Nelson and Sandford where the speed limit in the 'speed limited area' in those towns is 80 km/h or less; and
2. Sections of local roads within the City of Portland where the speed limit in the 'speed limited area' is 80 km/h or less, except for those roads listed under Portland;

Note: To travel on the sections of road for which approval is excluded by 1 and 2 above, written Council consent and a permit from VicRoads are required.

3. The following roads:
  - a) Old Telegraph Road between the South Australian Border and Paramount Road;
  - b) Section Road at Dunrobin;
  - c) Casterton – Dartmoor Road; and
  - d) Mocamboro Road at Merino.

#### HORSHAM, RURAL CITY COUNCIL (VSD Maps 40 & 544)

All roads in the Horsham Rural City Council are approved **except:**

1. Roads where a load limit applies;
2. Roads which have a bridge on them and there is a load limit on that bridge;
3. Riley Road between the Western Highway and Geodetic Road ; and
4. Sections of roads where the speed limit in the 'speed limited area' is 80 kilometres per hour or less, except for roads listed under Horsham Rural City Council.

#### MILDURA (VSD Map 534)

All Roads

**ALEXANDRA (VSD Map 680)**

Green Street between Maroondah Highway and William Street

Station Street between Goulburn Valley Highway and William Street

William Street

**ALLANSFORD (VSD Map 512)**

Ziegler Parade from Great Ocean Road for 250 metres to Merri Transport Depot

**ALTONA (Mel Maps 53-55)**

Ajax Road

**Barnes Road**

Burns Road

Buchanan Road

**Chambers Road between Barnes Road and Ross Road**

Gordon Luck Avenue

Kyle Road

Maidstone Street

Pinnacle Road

**Ross Road between Chambers Road and Millers Road**

Salta Drive

Slough Road

Taras Avenue

The Gateway

Toll Drive

Westgate Drive

Westlink Court

**ANAKIE (VSD Map 77 F 8)**

Brownes Road between Geelong - Ballan Road and Mount Road

**APPLETON AND SWANSON DOCKS -  
See Swanson Dock and Appleton Docks  
Area****AVENEL (VSD Map 677)**

Ash Street

**BACCHUS MARSH (Mel Map 334)**

Woolpack Road

**BAIRNSDALE (VSD Map 688)**

Bosworth Road between Collins Street and 250m east of Forge Creek Road

Collins Street

Dalmahoy Street between Ligar Street and Macarthur Street

Eastwood Road

Forge Creek Road between Princes Highway and Bosworth Road

Grant Street between Dalmahoy Street and Saleyards Road

Lawless Street between Princes Highway and 50m west of O'Denver Street

Ligar Street between Princes Highway and Dalmahoy Street

Macarthur Street

Peart Street between Princes Highway and O'Denver Street

Saleyards Road

**BALLARAT (VSD Maps 561 - 580)**

Brazenor Street between Latrobe Street and Winter Street

Charlesworth Street between Fussell Street and Stawell Street South

Darling Street between Skipton Street and Sergeants Lane

Dowling Street

Fussell Street between Ballarat-Burumbeet Road and Charlesworth Street

Grandlee Drive

Kennedy Drive

Learmonth Street between Latrobe Street and Napier Street

Martin Drive

Paddys Drive

Ring Road

Stonepark Road

Sutton Street between Ballarat-Carngham Road and Glenelg Highway

Wallis Street between Latrobe Street and Whitelaw Avenue

Whitelaw Avenue

Williamson Street south of Latrobe Street

Winter Street between Learmonth Street and Brazenor Street

### **BALLARAT - NORTH (VSD Map 566)**

Lydiard Street between Mair Street and Doveton Crescent  
Trench Street east of Midland Highway

### **BALLARAT - SEBASTOPOL (VSD Map 571)**

Grant Street between Hertford Street and No. 2A Grant Street

Tait Street between Hertford Street and Vickers Street

Vickers Street between Tait Street and Grant Street

### **BALLARAT - WENDOUREE (VSD Map 565)**

Bowral Place

Burnbank Street between Howitt Street and Gregory Street

Caravan Street

Coronet Street

Daveyduke Drive

Gillies Street

Giot Drive

Gregory Street between Burnbank Street and Martin Avenue

Gregory Street West between Gillies Street and Railway line

Gregory Street West between Ring Road and Railway line

Morang Crescent

Neerim Crescent

Patanga Court

Ring Road (not including Mackenzie Drive)

Traminer Court

Trewin Street

Waringa Drive

Yarramie Court

### **BALLENDILLA (VSD Map 31 C 6)**

Hansen Road between Lowe Road and Bamawm Road

Lowe Road between Prairie-Rochester Road and Hansen Road

### **BARANDUDA (VSD Map 35 H 4)**

Baranduda Drive

Whytes Road between Murray Valley Highway and Baranduda Drive

### **BARNAWARTHA (VSD Map 658)**

Bilston Drive

Logic Boulevard

### **\* BEECHWORTH (VSD Map 659)**

Mellish Street

~~Indigo Street~~

### **BELL PARK - See Geelong**

### **BENALLA (VSD Map 663)**

Ackerly Avenue

Baddaginnie-Benalla Road

Faithful Street

Firth Road

Gillies Street

Goodwin Street

Old Thoona Road

Northern Bypass Road

Racecourse Road

Saleyards Road

Samaria Road between Benalla-Winton Road and Kilfeera Road

Witt Street between Benalla-Winton Road and Saleyards Road

### **BENDIGO (VSD Maps 600 - 617)**

Allingham Street between Oak Street and Ham Street

Beisher Street between Strickland Road and Fitt Court

Breen Street between Russell Street and Freight Australia's rail terminal

Carolin Street

Carpenter Street between Paterson Street and Carolin Street

Charleston Road between Kennedy Street and Nolan Street

Fitt Court

Harpin Street for 300m south of Strickland Road



Kennedy Street between McIvor Highway and Lansell Street

Lansell Street between Charleston Road and Melbourne-Murray River Railway Reserve

Lucan Street

Nolan Street between Prouses Road and Charleston Road

Paterson Street

Prouses Road between Bright Street and Nolan Street

Retreat Road between Carolin Street and Drechsler Street

Russell Street between Myrtle Street and Breen Street

Somerville Street between Drechsler Street and Townsend Street

Sternberg Street between Townsend Street and McIvor Highway

Strickland Road between Rohs Road and Harpin Street

Weeroona Avenue

### **BENDIGO - EAGLEHAWK (VSD Map 603)**

Averys Road between Bright Street and Simpsons Road

Hodgson Street between Bendigo-Pyramid Road and Tracey Court

McClelland Drive

Sailors Gully Road

Victoria Street between Upper California Gully Road and Averys Road

### **BENDIGO - EPSOM (VSD Map 604)**

Howard Street between Averys Road and Midland Highway

### **BENDIGO - GOLDEN SQUARE (VSD Map 606)**

Belle Vue Road between Hattam Street and Paterson Street

### **BENDIGO - HUNTLY (VSD Map 600)**

Leans Road between Midland Highway and Wallenjoe Road

Wallenjoe Road between Leans Road and Bendigo Livestock Exchange

### **BENDIGO - LONG GULLY (VSD Map 607)**

Colling Court

Craig Street between Loddon Valley Highway and Whip Court

Festini Way

Whip Court

### **BENDIGO - MYERS FLAT (VSD Map 602)**

Allies Road

### **BOLINDA (VSD Map 60 D 8)**

Mullaleys Road – east bound only, with no travel on school days between 8.30 am and 9.30 am and between 3.15 pm and 4.15 pm

### **BRIAGOLONG (VSD Map 83)**

Munro Road

Munro-Stockdale Road

Stockdale Road

Stockdale-Fernbank Road between Stockdale Road and Munro-Stockdale Road

### **BROADMEADOWS (Mel Map 7 E 9)**

Northcorp Boulevard

### **BROOKLYN (Mel Maps 40-41)**

Buchanan Road

Cawley Road

Export Drive

Hardie Road

Industry Park Drive

McDonald Road

Trade Place

### **BUFFALO RIVER (VSD Map 49 C 4)**

McLees Road

### **BULOKE, SHIRE OF (VSD Map 19)**

All roads

### **CAMPBELLFIELD (Mel Map 7)**

Ainslie Road

Barry Road between Hume Highway and Merri Creek

Glenbarry Road

Killara Road

Northbourne Road

Rex Road

## **CARBOOR UPPER (VSD Map 49 B 5)**

Buffalo River Road between Lake Buffalo dam wall and Lake Buffalo-Whitfield Road

Carboor East Road south from Lake Buffalo-Carboor Road for 1.5 km

Lake Buffalo-Carboor Road between Lake Buffalo-Whitfield Road and Carboor East Road

Lake Buffalo-Whitfield Road between Buffalo River Road and Lake Buffalo-Carboor Road

## **CARISBROOK (VSD Map 557)**

Chaplins Road

## **CARRUM DOWNS (Mel Maps 98 - 100, 132)**

Amayla Crescent

Damosh Avenue

Frankston Gardens Drive

Hall Road

Lathams Road

Learmonth Road

## **CASTERTON (VSD Map 500)**

Casterton-Dartmoor Road

Rhodes Street

## **CASTLEMAINE (VSD Map 628)**

Downes Road

Parker Street between Downes Road and Midland Highway

## **CHELTENHAM (Mel Map 77)**

Hewitt Street

## **CHILTERN (VSD Map 35 B 4)**

Barambogie Road between Racecourse Road and Water Trust Road

Racecourse Road

## **CLAYTON (Mel Map 79)**

McNaughton Road

## **CLUNES (VSD Map 584)**

West Street between Victoria Street and Talbot Road (Ballarat - Maryborough Road)

Victoria Street between West Street and Service Street (Ballarat - Maryborough Road)

## **COBDEN (VSD Map 518)**

Neylon Street

## **COBRAM (VSD Map 667)**

Dillon Street between Karook Street and The Broadway

Karook Street

Ritchie Road between Cobram-Koonoomoo Road and Vodusek Meats (Racecourse Road)

## **COHUNA (VSD Map 590)**

Greens Road

McMillans Road between Greens Road and the Cohuna-Leitchville Road

Western Road from Cohuna-Leitchville Road for 500 metres north west of Cohuna-Leitchville Road

## **COLAC (VSD Map 520)**

Aireys Street between Colac-Lavers Hill Road and Forest Street

Baillie Street

Bruce Street between Forest Street and the railway line

Douglas Street

Forest Street between Aireys Street and Parkinson Street

Parkinson Street between Baillie Street and Forest Street

Warrowie Road between Princes Highway and the railway line

## **COOLAROO (Mel Map 7)**

Glenelg Street between Maffra Street and Kyabram Street

Maffra Street

## **CORIO - See Geelong**

## **COSGROVE (VSD Map 33)**

Quarry Road

**DANDENONG (Mel Map 95)**

Claredale Road

**DANDENONG SOUTH (Mel Map 95)**

Abbotts Road

Advantage Drive

Bangholme Road between Worsley Road and Hammond Road

Berends Drive

Capital Drive

Carter Way

Commercial Drive

Elliott Road

England Street

Gain Road

Hammond Road between Cheltenham Road and Webster Street

Hammond Road between Rhur Road and Bangholme Road

Healey Road

Hydrive Close

Kirkham Road between the Cemetery and Dandenong-Frankston Road

Kitchen Road

Lanyon Street

Monash Drive

Monterey Road

Nathan Road

Nicole Way

Ordish Road

Park Drive

Pound Road West

Progress Street

Quality Drive

Quantum Close

Remington Drive

Rhur Road

Round Tower Road between Nathan Road and the railway line

South Park Drive

Swift Way

Tatterson Road

Taylors Road between Colemans Road and Abbotts Road

Ventura Place

Waterview Close

Webster Street

Zenith Road

**DARTMOOR (VSD Map 71)**

Ascot Street

Grubbed Road between Marp Road and Myaring-Pieracle Road

Lindsay Road

Marp Road between Lindsay Road and Grubbed Road

North Dartmoor Road

**DEER PARK (Mel Map 25 A 10)**

Robinsons Road between the Melbourne-Ballarat railway line and Boundary Road

**Tilburn Road between Station Road and Orica Site, Gate #6**

Westwood Drive between the Melbourne-Ballarat railway line and the Western Highway

**DERRIMUT (Mel Map 39 G 6)**

Bliss Court

Boundary Road between Fitzgerald Road and Robinsons Road

Briggs Drive

Fisher and Paykel Court

**Fulton Drive**

**Jilly Court**

John Deere Court

Marwen Drive

Parkwest Drive

**Swann Drive**

Yeend Court

**DOCKLANDS (Mel Map 2E)**

Boyd Street

Docklands Drive (formerly Dudley Street south of Footscray Road)

North Wharf Road

Pigott Street

Pitt Street

Sudholz Street

**DROUIN (VSD Map 706)**

Lardner Road

Weerong Road

**DUNNSTOWN (VSD Map 76)**

Dunnstown - Yendon Road

Old Melbourne Road between Western Highway and Dunnstown

**DUNROBIN (VSD Map 71 H 2)**

Section Road

**EAGLEHAWK - See Bendigo****ECHUCA (VSD Map 596)**

Hume Street between Murray Valley Highway and Service Street

Sturt Street between Murray Valley Highway and Service Street

**ELMORE (VSD Map 627)**

Simmie Street for 700m south west of Elmore-Raywood Road to access Grain Corp.

**ENSAY (VSD Map 66 F 7)**

Little River Road between Great Alpine Road and the saleyards

**EPSOM - See Bendigo****EUROA (VSD Map 677)**

Boundary Road North between Euroa-Shepparton Road and Graham Street

Graham Street between Boundary Road North and the southern boundary of the saleyards

**FAIRFIELD (Mel Map 31)**

Christmas Street between Sparks Avenue and Grange Road

Sparks Avenue between Darebin Road and Montefiore Street

Steane Street between Sparks Avenue and Grange Road

**FOOTSCRAY WEST (Mel Map 41)**

Roberts Street between Sunshine Road and Meadow Lea

**GEELONG - BELL PARK (Mel Map 441)**

Furner Avenue from Thompson Street for 100 metres to the premises at No. 116

**GEELONG - CORIO (Mel Map 432)**

Broderick Road

Heales Road between Broderick Road and Geelong-Bacchus Marsh Road

School Road between Princes Highway and the Costas Fruit Market entrance

**GEELONG - HAMLYN HEIGHTS (Mel Map 441)**

Church Street between Vines Road and Midland Highway, but not on school days between 8.30 am and 9.30 am, or between 3.30 pm and 5.00 pm

**GEELONG - LARA (Mel Map 423)**

Avalon Road between McClelland Avenue and Princes Freeway

Beach Road between Old Melbourne Road and main entrance to Avalon Airfield

Carrs Road between Geelong-Bacchus Marsh Road and Old Boundary Road

McClelland Avenue

McIntyre Road between Old Melbourne Road and St Andrews Drive

Mill Road between Station Lake Road and Alkara Avenue

Old Boundary Road from Carrs Road for 500 metres to the Featherock Quarry

Old Melbourne Road between Beach Road and McClelland Avenue

Staceys Road

St Andrews Drive

**GEELONG - MOOLAP (Mel Map 453)**

Albert Street

Anomaly Street

Buckley Grove (north bound only)

Cedar Parade

Denbigh Street

Essex Street

Grandview Parade

Hays Road

High Street between Moolap Station Road and Wattlepark Avenue

Moolap Station Road between Bellarine Highway and Geelong-Portarlington Road

Moon Street

Nobility Street

Point Henry Road

Sun Street

Wattlepark Avenue

### **GEELONG - NORTH GEELONG (Mel Maps 441, 442)**

Cowie Street

Douro Street

Edols Street

Enmore Street between Douro Street and Mornington Street

Freedman Street

Langdon Street

Mackey Street

McLeod Street

Morgan Street

Mornington Street from Enmore Street for 150 metres

Victor Street

Victoria Street between Thompson Street and Douro Street

Weddell Road

### **GEELONG - NORTH SHORE (Mel Map 442)**

Madden Avenue

Refinery Road

Seabreeze Parade between The Esplanade and Seabeach Parade

The Esplanade between Madden Avenue and Seabreeze Parade

Walchs Road between The Esplanade and Seabeach Parade

### **GEELONG - PETTAVEL (Mel Map 463)**

Reservoir Road between Anglesea Road and Bogans Lane

### **GEELONG - SOUTH GEELONG (Mel Map 452)**

Barwon Terrace between Swanston Street and Wood Street

Crown Street

Dowsett Street

Swanston Street south of Fyans Street

Wood Street from Newtown-Whittington Road (Fyans Street) to McColls Transport depot

### **GLENELG, SHIRE OF (VSD Map 71)**

Roads in the Shire of Glenelg are approved, except:

1. Sections of local roads within the towns of Casterton, Dartmoor, Digby, Heywood, Merino, Nelson and Sandford where the speed limit in the 'speed limited area' in those towns is less than 80 km/h; and
2. Sections of roads within the City of Portland that are not approved where the speed limit in the 'speed limited area' is 80 km/h or less, except for those approved roads listed under Portland;  
Note: To travel on the sections of roads in 1 and 2 above, a letter of support from the Shire and a permit from VicRoads, is needed.
3. The following roads:
  - a) Old Telegraph Road between the SA Border and Paramount Road
  - b) Section Road at Dunrobin
  - c) Casterton – Dartmoor Road
  - d) Mocamboro Road at Merino

### **GOLDEN SQUARE - See Bendigo**

### **GREAT WESTERN (VSD Map 56 F 4)**

Great Western-Garden Gully Road

### **HALLAM (Mel Map 96)**

Abbott Road

David Lee Road

Melverton Drive

Wedgewood Road

Westpool Drive



**HAMILTON (VSD Map 506)**

Abbott Street (No exit directly onto Mt Napier Road – use Apex Drive)

Apex Drive

Beveridge Road between Hensley Park Road to Henty Highway

**Burgins Road between Henty Highway East and Mineral Separation Plant**

Eddy Street

Fenton Street between Mt Napier Road and Tyers Street

French Street between Cox Street and Thompson Street

Gray Street between Tyers Street and Hensley Park Road

Hammond Street between North Boundary Road and Kent Road

Hensley Park Road between Gray Street and Beveridge Road

Holden Street

Lodge Road between Mt Napier prior to railway overpass

Mt Napier Road between Holden Street and Fenton Street

Mt Napier Road between South Boundary Road and Lodge Road

North Boundary Road

Peck Street

Petschell's Lane between Hamilton Highway and Mt Napier Road

South Boundary Road between Henty Highway and Mt Napier Road

Wedge Street

**HAMLIN HEIGHTS - See Geelong****HASTINGS (Mel Map 155)**

Barclay Crescent

Bayview Road

Long Island Drive

Marine Parade between Frankston-Flinders Road and Barclay Crescent

**HEYFIELD (VSD Map 695)**

Firebrace Road

Harbeck Street between Traralgon-Maffra Road and Temple Street

**HOPPERS CROSSING (Mel Map 203 F 10)**

Forsyth Road between Old Geelong Road and the premises at No. 6 Forsyth Road

**HORSHAM, RURAL CITY COUNCIL (VSD Maps 40 & 544)**

All roads in the Horsham Rural City Council are approved except,

1. Roads where a load limit applies;
2. Roads which have a bridge on them and there is a load limit on that bridge;
3. Riley Road between the Western Highway and Geodetic Road (no travel over the Horsham and Dimbola railway line); and
4. Sections of roads where the speed limit in the 'speed limited area' is 80 kilometres per hour or less, except travel is approved on the following roads;

Aerodrome Road between Horsham-Kalkee Road and Geodetic Road

Burnt Creek Drive

Gatehouse Road between Horsham-Kalkee Main Road and Geodetic Road

Geodetic Road south between Aerodrome Road and the grain storage facility

Gertrude Street between Lynott Street and Mill Street

Golf Course Road between Henty Highway and Kenny Road

Kenny Road between Henty Highway and Turnbull Drive King Drive

Lynott Street between Wawunna Road and Gertrude Street

Mill Street between Wawunna Road and Gertrude Street Plumpton Road

Turnbull Drive

Wawunna Road between Mill Street and Lynott Street

**HUNTLY - See Bendigo****HURDLE FLAT (VSD Map 35 E 8)**

Masons Road

Nursery Road

**INGLEWOOD (VSD Map 594)**

Dunolly-Inglewood Road from Borung Street south for 2 kilometers

Tarnagulla Road

**KATANDRA WEST (VSD Map 33 A 5)**

Creighton Road from Inverness Road eastwards for 500 metres

Inverness Road between Marungi Road and Creighton Road

Marungi Road between Katamatite-Shepparton Road and Inverness Road

**KERANG (VSD Map 20)**

Airport Road between Murray Valley Highway and Kerang-Koondrook Road

Boundary Street

Garvey Road

Markets Road between Kerang-Koondrook Road and Mitchell Street

Sleepy Lane

**KEYSBOROUGH (Mel Map 89)**

Boileau Street

Bridge Road

Cambria Road

Olive Grove

Perry Road

**KINGSTON (VSD Map 58 H 8)**

Allendale-Kingston Road

**KYABRAM (VSD Map 599)**

Barton Road between Echuca-Kyabram Road and Crichton Road

**KYNETON (VSD Map 632)**

Saleyards Road

**LAKE BOGA (VSD Map 588)**

Back Quarry Road between Quarry Road and the Quarry

Benjeroop-Tresco Road between Murray Valley Highway and Tresco West Road

Culgoa-Ultima Road between Sea Lake-Swan Hill Road and Lalbert Creek

Cumnock Road between Lalbert Road and Quarry Road

Lalbert Road between Station Street and Murray Valley Highway

Quarry Road between Cumnock Road and Back Quarry Road

Station Street

Tresco West Road between Benjeroop Tresco Road and Cumnock Road

**LAKE MUNDI (VSD Map 71 B 2)**

Border Road between Casterton-Penola Road and Old Telegraph Road

Byjuke Forest Road

Shanks Road

**LANGWARRIN (Mel Map 132 F 12)**

Lyppards Road

**LARA - See Geelong****LAVERTON NORTH (Mel Map 40)**

Cherry Lane

Dohertys Road between Fitzgerald Road and Palmers Road

Gilbertson Road

Holcourt Road

Hume Road

Leslie Road

Lincoln Street

Merino Street

Old Geelong Road between Princes Freeway and Kororoit Creek Road

Pipe Road

Plummer Road

Raymond Road

Somerleigh Road

Stanley Road

Thomas Road

William Angliss Drive

**LEITCHVILLE (VSD Map 21 F 8)**

Bowlands Road

Leitchville South Road

**LEONGATHA (VSD Map 710)**

Cusack Street

Geary Street

Hughes Street between Turner Street and the Shell Fuel Depot

McPherson Street

Rifle Range Road

Turner Street between South Gippsland Highway and Hughes Street

Watson Street

## **LEOPOLD - See Geelong**

## **LONG GULLY - See Bendigo**

## **LOWER CAPE BRIDGEWATER (VSD Map 87 H 7)**

Knights and Parkers Road for 1.0 kilometre from Bridgewater Lakes Road to quarry

## **LYNDHURST (Mel Map 96 A 12)**

Bayliss Road between Dandenong-Hastings Road and the Lyndhurst Rail Siding

## **MAFFRA (VSD Map 694)**

Backwater Road

McMahon Drive

River Street

Station Street

## **MANSFIELD (VSD Map 679)**

Dead Horse Lane

Highett Street between Maroondah Highway and Malcolm Street

Kidston Parade between Maroondah Highway and Malcolm Street

Malcolm Street between Kidston Parade and Mount Buller Road

Stock Route between Maroondah Highway and entrance to "The Stakeman"

## **MARYBOROUGH (VSD Map 558)**

Gladstone Street

Inkerman Street between High Street and Gladstone Street

Tullaroop Road

## **MELBOURNE (Mel Map 2P)**

Union Street between Queens Road and St Kilda Road

## **MELBOURNE AIRPORT (Tullamarine, Mel Map 5 C 12)**

Sky Road

South Centre Road between Sharps Road and Operations Road

## **MERRIANG SOUTH (VSD Map 49 C 3)**

Merriang South Road

Slaughteryard Creek Road

## **MILDURA (VSD Map 534)**

All Roads

## **MOOLAP - See Geelong**

## **MOOROOPNA (VSD Map 672)**

Young Street between Midland Highway and the railway line

## **MORWELL (VSD Map 699)**

Jones Road

Kirwin Road

McQuade Street

Swan Road

## **MUDGEEGONGA (VSD Map 35 F 9)**

Carrolls Road

## **MYERS FLAT - See Bendigo**

## **MYRTLEFORD (VSD Map 660)**

Chambers Street

Duke Street

Jubilee Street

McGeehan Street

O'Donnell Avenue

**NATHALIA (VSD Map 669)**

Pearce Street

Ryans Road

**NIRRANDA SOUTH (VSD Map 100 C 8)**

~~Callaghans Road between Great Ocean Road and the B.O.C Plant~~

**NOBLE PARK NORTH (Mel Map 80 G 10)**

Browns Road between the Princes Highway and Summit Road

Summit Road

**NORTH GEELONG - See Geelong****NORTH SHORE - See Geelong****NUMURKAH (VSD Map 670)**

McDonald Street between Orchard Street and Riverland Oilseeds

Naring Road between Naring West Road and Graeme Sutton Transport depot 800 metres east of Hendys Road

Naring West Road between the Goulburn Valley Highway and Naring Road

Numurkah Road (Tocumwal Road)

Orchard Street

Saxton Street

Saxton Street West

Station Street

**NYAH/NYAH WEST (VSD Map 588)**

Chinkapook-Nyah West Road

Monash Avenue (excluding service roads)

Murraydale Road between Murray Valley Highway and River Road

River Road between Murraydale Road and Abattoirs

**OMELO (VSD Map 690)**

Park Street between Omeo Highway and the Livestock Exchange

**ORBOST (VSD Map 684)**

Jarrahmond Road between Forest Road and Yalmy Road

Livingstone Street between Salisbury Street and Scott Street

Salisbury Street between Princes Highway and Nicholson Street

Scott Street between Livingstone Street and Forest Road

Tennyson Street between Salisbury Street and Scott Street

Yalmy Road between Jarrahmond and Cherry Tree Track

**OSBORNE FLAT (VSD Map 35 G 7)**

Osbornes Flat Road

**PAKENHAM (Mel Maps 129, 215 & 317)**

Bald Hill Road between Racecourse Road and Embrey Court

Doherty Street

Drovers Place

Exchange Drive

Livestock Way

Main Street

Mary Street

Michael Street

Mulcahy Road between Michael Street and Toomuc Creek

The North South Bypass Road (Princes Highway north 100m to petrol station)

Purton Road

**PEECHELBA (VSD Map 34 E 4)**

Peechelba Road between Wangaratta-Yarrawonga Road and Ovens River

**PETTAVEL - See Geelong****PHILLIP ISLAND - (Mel Map 631 & 632)**

Gap Road between Back Beach Road and Grand Prix track entrance

**POREPUNKAH (VSD Map 49 G 5)**

Buckland Valley Road between Great Alpine Road and Harris Lane

**PORTLAND (VSD Map 88)**

Browning Street between Garden Street and Kennedy Street

Canal Court

Cashmore Road

Cliff Street between Henty Highway and Canal Court

Darts Road

Garden Street between Henty Highway and Browning Street

Kennedy Street between Browning Street and the railway line

Parkers Road

Westlakes Road

**PORT MELBOURNE (Mel Maps 43, 56)**

Bertie Street between Williamstown Road and Woodruff Street

**Bridge Street between Williamstown Road and Entrance to Linfox facility**

Dockside Road

**Graham Street between Williamstown Road and CityLink**

Ingles Street between Lorimer Street and Williamstown Road

Munro Street between Ingles Street and Boundary Street

**Plummer Street between Bridge Street and Graham Street**

Prohasky Street

**PRESTON (Mel Map 31)**

Chifley Drive between Bell Street and Dundas Street

Dundas Street east of Albert Street

**RENNICK (VSD Map 71 A 7)**

Princes Margaret Rose Caves Road between Princes Highway and Caroline Road

**ROBINVALE (VSD Map 587)**

David Street

**Happy Valley Road between Robinvale-Sea Lake Road and Hocking Road**

**Hayesdale-Kooloonong Road**

**Hocking Road between Happy Valley Road and Happy Valley Landing Road**

Moore Street

**Tol Tol Road**

**ROCHESTER (VSD Map 595)**

Moore Street between Northern Highway and the Murray Goulburn factory

**ROSEWHITE (VSD Map 49 G 3)**

Havilah Road

Kancoona Road

**SALE (VSD Map 693)**

Raglan Street between Princes Highway and Saleyards Road

Saleyards Road between Raglan Street and Dawson Street

**SEAFORD (Mel Map 99)**

Brunel Road

Hartnett Drive

Lathams Road

Pascal Road

Rutherford Road

Stephenson Road

**SEBASTOPOL - See Ballarat****SEYMOUR (VSD Map 642)**

High Street between Wallis Street and Tarcombe Road

Oak Street between Tarcombe Road and Goulburn Valley Highway

Tarcombe Road between High Street and Oak Street

Wallis Street between Goulburn Valley Highway and High Street

**SHEPPARTON (VSD Map 672 - 675)**

Apollo Drive

Callister Street between Midland Highway and Keppel Street

Central Avenue between Midland Highway and Dookie-Shepparton Road

Drummond Road

Florence Street between Midland Highway and Old Dookie Road

Fordyce Street between Midland Highway and Gilchrist Street

Gemini Crescent

Hawkins Street



Lemnos North Road

Lemnos-Cosgrove Road

McGill Street

Old Dookie Road between Doyles Road and Lockwood Road

Purcell Street between Ashenden Street and St Georges Road

Smythe Street

St Georges Road between Midland Highway and Vaughan Street

Vaughan Street between St Georges Road and Purcell Street

Verney Road between Goulburn Valley Highway and Ford Road

Wanganui Road

Wheeler Street

### **SOMERTON (Mel Map 180)**

Austrak Drive

Fillo Drive

Fleet Street

Freight Drive

National Link Drive

Regional Drive

Service Road - East side of Hume Highway between Encore Avenue and Cooper Street

Stanley Drive

Stubb Street

Transport Drive

Union Drive

### **SOUTH GEELONG - See Geelong**

### **SPOTSWOOD (Mel Map 42)**

Burleigh Street

Simcock Avenue

### **SPRINGVALE (Mel Map 79, 80)**

Newcomen Road between Springvale Road and Regal Drive

Parsons Avenue between Newcomen Road and Stephenson Street

Regal Drive

Smith Road between Princes Highway and McWilliam Street

### **SPRINGVALE SOUTH (Mel Map 79 E 12)**

Tootal Road between Heatherton Road and the Dingley Freeway Reserve

### **ST ARNAUD (VSD Map 551)**

Dundas Street

Gray Street between Dundas Street and Kings Avenue (Sunraysia Highway)

Howitt Street between Rowan Street and McMahon Street

Inkerman Street between Dundas Street and Napier Street

Kell Road between Melbourne Road (Sunraysia Highway) and Burnside Road

McMahon Street between Howitt Street and Inkerman Street (Wimmera Highway)

Millett Street between McMahon Street and Queens Avenue

Queens Avenue between Sturt Street and Inkerman Street (Wimmera Highway)

Reservoir Road between Kell Road and Rowan Street

Sturt Street between Queens Avenue and McMahon Street

Short Street

### **STANLEY (VSD Map 35 E 8)**

Mt Stanley Road

### **STAWELL (VSD Map 550)**

Abattoirs Road between Lake Road and Orr's Road

Barnes Road between Lake Road and Scallan Street (Stawell-Avoca Road)

Cypress Street between Lake Road and Haughton Street

Gilchrist Road between Western Highway and Hutton Court

Haughton Street

Hutton Court

Lake Road

Playford Street

Western Highway Service Road (south side) between Holloway Road and Gilchrist Street

Western Highway Service Road between No.11 and No.25 Horsham Road

**\* SUNSHINE (Mel Map 26)**

Foundry Road between Anderson Street and Harvester Road

Harvester Road between Ballarat Road and the service station just south of Foundry Road

~~Strezlecki Avenue~~

**SUNSHINE WEST (Mel Map 40)**

Fairbairn Road between Boundary Road and Somerville Road

Grace Court

Spencer Street between Boundary Road and the northern entrance to William Adams

~~Strezlecki Avenue~~

Vella Drive

**\* SWAN HILL (VSD Map 586)**

**Bish Road between Woorinen Road and Karinie Street**

Cobb Court

Gray Street east from Sea Lake-Swan Hill Road for 600 metres

**Karinie Street**

~~Karinie Street between Murray Valley Highway and Richards Road~~

McAllister Road

**Memorial Drive**

Quin Drive

Richards Road

Shepherd Road

Thurla Road between Karinie Street and Cobb Court

Webster Drive

**Williams Road between Karinie Street and Shepherd Road**

**Woorinen Road between Memorial Drive and Station Street (Woorinen)**

**SWANPOOL (VSD Map 47 H 5)**

Ethel Road

Lima Road

**\* SWANSON AND APPLETON DOCKS AREA (Mel Map 42)**

Anderson Road

Appleton Dock Road

Coode Road

~~Dahlenburg Street~~

Dock Link Road

Enterprize Road

Gibbons Street

Mackenzie Road

Oliphant Street

Phillipps Road

**TALLANGATTA (VSD Map 36 D 5)**

Bryants Gap Road between Murray Valley Highway and the abattoirs

**TATURA (VSD Map 671)**

Dhurringile Road between Midland Highway and MacTier Street

Edgar Street between Tatura-Undera Road and Park Street

Hunter Street

Park Street

William Street between Ross Street and Thomson Street

**TERANG (VSD Map 90 G 5)**

Old Peterborough Road between Terang-Cobden Road and Ridley Agriproducts Pty Ltd

**THORNBURY (Mel Map 31)**

Matisi Street

Mansfield Street between Sparks Street and Matisi Street

Rossmoyne Street between Sparks Avenue and Turner Street

Sparks Avenue between Mansfield Street and Rossmoyne Street

**THORPDALE (VSD Map 97 D 6)**

Childers - Thorpdale Road from Mirboo North - Trafalgar Road to McDonalds Track

Dingley Dell Road from Mirboo North - Trafalgar Road for a distance of 3 kilometres

McDonalds Track east of Mirboo North - Trafalgar Road for a distance of 2 kilometres

McDonalds Track south of Morwell - Thorpdale Road for a distance of 3 kilometres

Access to the roads below are subject to the following travel time restriction 9 am - 3 pm and 5 pm - 7 pm, or sunset whichever occurs first:

Fischers Road from Childers-Thorpdale Road for a distance of 1 km

Jennings Road

Moe Thorpdale Road from Morwell-Thorpdale Road to Ten Mile Creek Road

Saviges Road from Moe-Thorpdale Road for a distance of 1 km

Stockdales Road from Morwell-Thorpdale Road for a distance of 1 km

## **TONGALA (VSD Map 599)**

Bosse Road west from Tongala Road for 400 metres to the Nestles factory

Finlay Road between Tongala Road and Watson Road

## **TOORA (VSD Map 103 F 4)**

Grip Road southwards from South Gippsland Highway for 900 metres to unnamed road

Toora Jetty Road between unnamed road and the Bonlac Foods factory

Unnamed road between Grip Road and Toora Jetty Road

## **TOTTENHAM (Mel Map 41)**

Alick Road

Amanda Road

Frederick Road

Kalingra Road

## **TRAFALGAR (VSD Map 703)**

Giles Road between Mirboo North-Trafalgar Road and the abattoirs

Saleyards Road between Waterloo Road and Contour Road

Waterloo Road between Willowgrove Road and Saleyards Road

## **\* TRARALGON (VSD Map 696)**

~~Bank Street west of Hazelwood Road (Churchill-Traralgon Road)~~

Eastern Road

Liddiard Road between Princes Highway and Shakespeare Street

McNairn Road between Princes Highway and the north side of Gippsland Rail

Shakespeare Street between Liddiard Street and Whittakers Road

## **TRUGANINA (Mel Map 203)**

Leakes Road between Palmers Road and Fitzgerald Road

Palmers Road between Boundary Road and Sayers Road

## **TULLAMARINE (Mel Map 15)**

Annandale Road between South Centre Road and the western end of premises at 60 Annandale Road

Jets Court

Lambeck Drive

South Centre Road between Sharps Road and Operations Road

Sharps Road Service Road (Northside of Sharps Road) between Keilor Park Drive and Airport Drive

## **WAHGUNYAH (VSD Map 656)**

All Saints Road

Barkly Street

Talbot Road

## **WANGARATTA (VSD Map 664)**

Frank Hayes Drive between Sisely Avenue and Kerr Street

Gibson Street between Frank Hayes Drive and Sandford Road

Hay Avenue between Vincent Road and Newman Street

Kerr Street between Sisely Avenue and Gibson Street

Newman Street

Shanley Street

Sisely Avenue between Wangaratta Road and Kerr Street – westbound travel only

Vincent Road between Wangaratta Road and Hay Avenue

## **WARRAGUL (VSD Map 704)**

Alfred Street between Korumburra-Warragul Road and the Livestock Exchange

Burke Street between Korumburra-Warragul Road and Spring Street

June Court

North Road between Drouin-Warragul Road and Lindy Court

Spring Street

**WARRNAMBOOL (VSD Map 514)**

Albert Street

Cooper Street

Dickson Street

Drummond Street between Tylden Street and Princes Highway – note access to Drummond Street from Princes Highway is not permitted, use Lindsay Street

Granter Street between Watson Street and 50 m east of Watson Street

Lindsay Street between Princes Highway and Drummond Street

McMeekin Road between Albert Street and Strong Street

Robson Street

Rooneys Road between Princes Highway and Braithwaite Street

Scott Street between McMeekin Road and Strong Street

Strong Street

Walsh Road

Watson Street between Braithwaite Street and Granter Street

**WEBB DOCK (Mel Map 56 F 3)**

Dockside Road

**WENDOUREE - See Ballarat****WEST MELBOURNE (Mel Map 42 F 6)**

Sims Street

Footscray Road - Service Road

**WHITFIELD (VSD Map 48 H 6)**

King Valley Road

Rose River Road between King Valley Road and Smalls Lane

Smalls Lane

**WILLIAMSTOWN NORTH (Mel Map 55)**

Albemarle Street

Bentley Street

Byron Street

Chelmsford Street

Churchill Street

Fink Street

Macauley Street

Orange Street

Southey Street

Tennyson Street

Willsmore Street

**WINCHELSEA (VSD Map 525)**

Cape Otway Road between Hendy Main Road and Salt Creek Lane

**WODONGA (VSD Map 652)**

Bradford Street between Queen Street and the railway line

Chapple Street

Church Street between South Street and Bond Street

Gadsden Court

Greygown Street between Moorefield Park Drive and Trafalgar Street

Hovell Street north of Osborne Street

Huon Street between Hovell Street and the railway line

Kane Road

Kelly Street

Kendall Street between Chapple Street and Kane Road

Maloney Drive

McKoy Street

**Melbourne Road between Melrose Drive and Sangsters Road**

Melrose Drive between Melbourne Road and Maloney Drive

Michael Drive

Moorefield Park Road between Melbourne Road and Drage Road

Osburn Street between Chapple Street and Hume Highway

Pearce Street between Beechworth-Wodonga Road and Murray Valley Highway

Queen Street between Osburn Street and Bradford Street

Romet Road

Sangsters Road between Melbourne Road and Kelly Street

South Street between Hume Highway and Church Street

Trafalgar Street between Greygown Street and Moorefield Park Drive

Watson Street north of Murray Valley Highway

Wigg Street between Osburn Street and Jack-in-the-Box Creek

### **WOORINEN (VSD Map 13 J 6)**

Station Street between Woorinen Road and Woorinen-Vinifera Road

Woorinen-Vinifera Road between Station Street and Murray Valley Highway

### **YACKANDANDAH (VSD Map 659)**

Gap Flat Road

Osbornes Flat Road

### **YARRAM (VSD Map 692)**

Livingston Road

McLean Street

Pound Road West between South Gippsland Highway and the Livestock Exchange

Rodgers Street between Livingston Road and Station Street

Station Street

### **YARRAVILLE (Mel Map 42)**

Leek Street

### **YARRAWONGA (VSD Map 668)**

Benalla Road between Benalla-Yarrawonga Road and South Road

South Road between Benalla Road and Sharp Street

### **YEA (VSD Map 681)**

Flat Lead Road for 100 metres from the Whittlesea – Yea Road

Miller Street between Melba Highway and Whatton Place

Whatton Place between Miller Street and Goulburn Valley Highway



## PART 2

### LOCAL ROADS ON WHICH HIGHER MASS VEHICLES ARE PERMITTED TO TRAVEL

#### **BULOKE, SHIRE OF (VSD Map 19)**

All roads

#### **GLENELG, SHIRE OF (VSD Map 71)**

Roads in the Shire of Glenelg are approved, **except:**

1. Sections of local roads within the towns of Casterton, Dartmoor, Digby, Heywood, Merino, Nelson, Portland and Sandford where the speed limit in the 'speed limited area' in those towns is 80 km/h or less; and

Note: To travel on the sections of roads above, a letter of support from the Shire and a subsequent permit from VicRoads, is required.

2. The following roads:
  - a) Old Telegraph Road between the South Australian Border and Paramount Road;
  - b) Section Road at Dunrobin;
  - c) Casterton – Dartmoor Road; and
  - d) Mocamboro Road at Merino.

#### **HORSHAM, RURAL CITY COUNCIL (VSD Maps 40 & 544)**

All roads in the Horsham Rural City Council are approved except,

1. Roads where a load limit applies;
2. Roads which have a bridge on them and there is a load limit on that bridge;
3. Riley Road between the Western Highway and Geodetic Road (No travel over the Horsham and Dimboola railway line); and
4. Sections of roads where the speed limit in the 'speed limited area' is 80 kilometres per hour or less; except for those approved roads listed under Horsham Rural City Council.

**ALTONA NORTH (Mel Map 54)**

Barnes Road

The Gateway

Toll Drive

**APPLETON AND SWANSON DOCKS -  
See Swanson Dock and Appleton Docks  
Area****AVENEL (VSD Map 677)**

Ash Street

**BACCHUS MARSH (Mel Map 334)**

Woolpack Road

**BAIRNSDALE (VSD Map 688)**

Bosworth Road between Collins Street and 250 m east of  
Forge Creek Road

Collins Street

Dalmahoy Street between Ligar Street and  
Macarthur Street

Eastwood Road

Forge Creek Road between Princes Highway and  
Bosworth Road

Grant Street between Dalmahoy Street and the  
Livestock Exchange

Lawless Street between Princes Highway and 50m west  
of O'Denver Street

Ligar Street between Princes Highway and Dalmahoy  
Street

Macarthur Street

Peart Street between Princes Highway and O'Denver  
Street

Saleyards Road

**BALLARAT (VSD Map 561 - 580)**

Learmonth Street between Latrobe Street and Napier  
Street

Ring Road

Wallis Street between Latrobe Street and Martin Avenue

Whitelaw Avenue

Williamson Street south of Latrobe Street

**BALLARAT - NORTH (VSD Map 566)**

Trench Street east of Midland Highway

**BALLARAT - WENDOUREE (VSD Map 565)**

Gregory Street between Burnbank Street and Martin  
Avenue

Gregory Street West between Gillies Street and the  
Railway

**BARNAWARTHA (VSD Map 658)**

Bilston Drive

Logic Boulevard

**BENALLA (VSD Map 47 H 2)**

Ackerly Street

Faithful Street

Goodwin Street

Northern Bypass Road (Link Road)

**BENDIGO (VSD Map 600 - 617)**

Allingham Street between Oak Street and Ham Street

Breen Street between Russell Street and Freight  
Australia

Charleston Road between Kennedy Street and Nolan  
Street

Harpin Street for 300m south of Strickland Road

Kennedy Street between McIvor Highway and Lansell  
Street

Lansell Street between Charleston Road and the  
Melbourne-Murray River Railway Reserve

Lucan Street

Nolan Street between Charleston Road and Prouses Road

Prouses Road between Nolan Street and Holdsworth  
Road

Russell Street between Myrtle Street and Breen Street

Sternberg Street between Townsend Street and McIvor  
Highway

Strickland Road between Rohs Road and Harpin Street

Weeroona Avenue

**BENDIGO - EAGLEHAWK (VSD Map 603)**

Avery's Road between Simpsons Road and Howard  
Street

Hodgson Street between Bendigo-Pyramid Hill Road and  
Tracey Court

McClelland Drive

Sailors Gully Road between Loddon Valley Highway and Pyramid Road

Victoria Street between Loddon Valley Highway and Upper California Gully Road

### **BENDIGO - EPSOM (VSD Map 604)**

Howard Street between Averys Road and Midland Highway

### **BENDIGO - HUNTLY (VSD Map 600)**

Leans Road between Midland Highway and Wallenjoe Road

Wallenjoe Road between Leans Road and Bendigo Livestock Exchange

### **BENDIGO - LONG GULLY (VSD Map 607)**

Colling Court

Craig Street between Loddon Valley Highway and Whip Court

Festini Way

Whip Court

### **BENDIGO - MYERS FLAT (VSD Map 602)**

Allies Road

### **BULOKE, SHIRE OF (VSD Map 19)**

All roads

### **CARISBROOK (VSD Map 557)**

Chaplins Road

### **CARRUM DOWNS (Mel Map 98 - 100, 132)**

Amayla Crescent

Frankston Gardens Drive

Hall Road

Lathams Road

### **CASTERTON (VSD Map 500)**

Casterton-Dartmoor Road

### **CLUNES (VSD Map 584)**

Victoria Street between West Street and Service Street (Ballarat - Maryborough Road)

West Street between Victoria Street and Talbot Road (Ballarat - Maryborough Road)

### **COOLAROO (Mel Map 7)**

Glenelg Street between Maffra Street and Kyabram Street

Maffra Street

### **COSGROVE (VSD Map 33)**

Quarry Road

### **DANDENONG (Mel Map 95)**

Claredale Road

### **DANDENONG SOUTH (Mel Map 95)**

Abbotts Road

Advantage Drive

Capital Drive

Carter Way

Commercial Drive

Elliott Road

England Street

Hammond Road between Rhur Road and Bangholme Road

Healey Road

Hydrive Close

Kitchen Road

Lanyon Street

Monterey Road

Nathan Road

Nicole Way

Ordish Road

Park Drive

Pound Road West

Progress Street

Quality Drive

Remington Drive

Rhur Road

Round Tower Road between Nathan Road and the railway line

South Park Drive

Swift Way

Taylor's Road between Colemans Road and Abbotts Road

Ventura Place

Waterview Close

Zenith Road

### **DEER PARK (Mel Map 25)**

Robinsons Road between the Melbourne-Ballarat railway line and Boundary Road

Tilburn Road between Station Road and Orica Site, Gate #6

Westwood Drive between the Melbourne-Ballarat railway line and the Western Highway

### **DERRIMUT (Mel Map 39)**

Bliss Court

Boundary Road between Fitzgerald Road and Robinsons Road

Briggs Drive

**Fulton Drive**

**Jilly Court**

Marwen Drive

**Swann Drive**

Yeend Court

### **DROUIN (VSD Map 706)**

Weerong Road

### **DUNNSTOWN (VSD Map 76)**

Dunnstown - Yendon Road

Old Melbourne Road between Western Highway and Dunnstown

### **DUNROBIN (VSD Map 71 H 2)**

Section Road

### **EAGLEHAWK - See Bendigo**

### **ELMORE (VSD Map 627)**

Simmie Street for 700m south west of Elmore-Raywood Road to access Grain Corp.

### **ENSAY (VSD Map 66 F 8)**

Little River Road between Great Alpine Road and Livestock Exchange

### **EPSOM - See Bendigo**

### **GEE LONG - LARA (Mel Map 423)**

McClelland Avenue

McIntyre Road between Old Melbourne Road and St Andrews Drive

Mill Road between Station Lake Road and Alkara Avenue

### **GLENELG, SHIRE OF (VSD Map 71)**

Roads in the Shire of Glenelg are approved, **except:**

1. Sections of local roads within the towns of Casterton, Dartmoor, Digby, Heywood, Merino, Nelson and Sandford where the speed limit in the 'speed limited area' in those towns is 80 km/h or less; and

Note: To travel on the sections of roads above, a letter of support from the Shire and a subsequent permit from VicRoads, is required.

2. The following roads:
  - a) Old Telegraph Road between the South Australian Border and Paramount Road;
  - b) Section Road at Dunrobin;
  - c) Casterton – Dartmoor Road; and
  - d) Mocamboro Road at Merino.

### **HAMILTON (VSD Map 506)**

Abbott Street (No exit directly onto Mt Napier Road – use Apex Drive)

Apex Drive

Beveridge Road between Hensley Park Road to Henty Highway

**Burgins Road between Henty Highway East and Mineral Separation Plant**

Eddy Street

Fenton Street between Mt Napier Road and Tyers Street

French Street between Cox Street and Thompson Street

Gray Street between Tyers Street and Hensley Park Road

Hammond Street between North Boundary Road and Kent Road

Hensley Park Road between Gray Street and Beveridge Road

Holden Street

Lodge Road between Mt Napier east side of railway overpass

Mt Napier Road between Holden Street and Fenton Street

Mt Napier Road between South Boundary Road and Lodge Road

North Boundary Road

Peck Street

Petschell's Lane

South Boundary Road between Henty Highway and Mt Napier Road

Wedge Street

### **HOPPERS CROSSING (Mel Map 203 F 10)**

Forsyth Road between Old Geelong Road and the premises at No.6 Forsyth Road

### **HORSHAM, RURAL CITY COUNCIL (VSD Maps 40 & 544)**

All roads in the Horsham Rural City Council are approved except,

1. Roads where a load limit applies;
2. Roads which have a bridge on them and there is a load limit on that bridge;
3. Riley Road between the Western Highway and Geodetic Road (No travel over the Horsham and Dimboola railway line); and
4. Sections of roads where the speed limit in the 'speed limited area' is 80 kilometres per hour or less, except travel is approved on the following roads;

Aerodrome Road between Horsham-Kalkee Road and Geodetic Road

Burnt Creek Drive

Gatehouse Road between Horsham-Kalkee Main Road and Geodetic Road

Geodetic Road south between Aerodrome Road and the grain storage facility

Gertrude Street between Lynott Street and Mill Street

Golf Course Road between Henty Highway and Kenny Road

Kenny Road between Henty Highway and Turnbull Drive

King Drive

Lynott Street between Wawunna Road and Gertrude Street

Mill Street between Wawunna Road and Gertrude Street

Plumpton Road

Turnbull Drive

Wawunna Road between Mill Street and Lynott Street

### **HUNTLY - See Bendigo**

### **KERANG (VSD Map 20)**

Airport Road

Boundary Street

### **KEYSBOROUGH (Mel Map 89)**

Bridge Road

Cambria Road

### **LAVERTON NORTH (Mel Map 40)**

Cherry Lane

Dohertys Road between Fitzgerald Road and Palmers Road

Gilbertson Road

Holcourt Road

Hume Road

Leslie Road

Lincoln Street

Merino Street

Old Geelong Road between Princes Freeway and Kororoit Creek Road

Pipe Road

Plummer Road

Raymond Road

Somerleigh Road

Stanley Road

Thomas Road

William Angliss Drive

### **LEONGATHA (VSD Map 710)**

Cusack Street

Geary Street

Hughes Street between Turner Street and the Shell Fuel Depot

McPherson Street

Rifle Range Road

Turner Street between South Gippsland Highway and Hughes Street

Watson Street



**LONG GULLY - See Bendigo****LYNDHURST (Mel Map 96)**

Bayliss Road between Dandenong-Hastings Road and the Lyndhurst Rail Siding

**MARYBOROUGH (VSD Map 558)**

Gladstone Street

Inkerman Street between High Street and Gladstone Street

Tullaroop Road

**MELBOURNE AIRPORT (Tullamarine, Mel Map 5 C 12)**

Sky Road

South Centre Road between Sharps Road and Operations Road

**MILDURA (VSD Map 534)**

Benetook Avenue between Red Cliffs-Meringur Road and Calder Highway

**MORWELL (VSD Map 699)**

Jones Road

Kirwin Road

McQuade Street

Swan Road

**MYERS FLAT - See Bendigo****NOBLE PARK NORTH (Mel Map 80 G 10)**

Browns Road between the Princes Highway and Summit Road

**OMEEO (VSD Map 690)**

Park Street between Omeo Highway and Livestock Exchange

**ORBOST (VSD Map 684)**

Livingstone Street between Salisbury Street and Scott Street

Salisbury Street between Princes Highway and Nicholson Street

Scott Street between Livingstone Street and Forest Road

Tennyson Street between Salisbury Street and Scott Street

**PAKENHAM (Mel Maps 129, 215 & 317)**

Bald Hill Road between Racecourse Road and Embrey Court

Doherty Street

Drovers Place

Exchange Drive

Livestock Way

Mary Street

Michael Street

Mulcahy Road between Michael Street and Toomuc Creek

The North South Bypass Road (Princes Highway 100 m north to petrol station)

Purton Road

**PORT MELBOURNE (Mel Maps 43, 56)**

Bridge Street between Williamstown Road and entrance to Linfox facility

Graham Street between Williamstown Road and CityLink

Plummer Street between Bridge Street and Graham Street

**ROBINVALE (VSD Map 587)**

David Street

Moore Street

**SEAFORD (Mel Map 99)**

Brunel Road

Pascal Road

Rutherford Road

Stephenson Road

**SEYMOUR (VSD Map 642)**

High Street between Wallis Street and Tarcombe Road

Oak Street between Tarcombe Road and Goulburn Valley Highway

Tarcombe Road between High Street and Oak Street

Wallis Street between Goulburn Valley Highway and High Street

**SHEPPARTON (VSD Map 32)**

Apollo Drive

Fordyce Street between Midland Highway and Gilchrist Street

Gemini Cresnet

Old Dookie Road between Doyles Road and Lockwood Road

**SOMERTON (Mel Map 180)**

Austrak Drive

Fillo Drive

Fleet Street

Freight Drive

National Link Drive

Regional Drive

Service Road - east side of Hume Highway between Encore Avenue and Cooper Street

Stanley Drive

Stubb Street

Transport Drive

Union Drive

**SPRINGVALE (Mel Map 79, 80)**

Newcomen Road between Springvale Road and Parsons Avenue

Parsons Avenue between Newcomen Road and Stephenson Street

Smith Road between Princes Highway and McWilliam Street

**SPRINGVALE SOUTH (Mel Map 79 E 12)**

Tootal Road between Heatherton Road and Dingley Freeway Reserve

**ST ARNAUD (VSD Map 551)**

Dundas Street

Gray Street between Dundas Street and Kings Avenue (Sunraysia Highway)

Howitt Street between Rowan Street and McMahon Street

Inkerman Street between Dundas Street and Napier Street

Kell Road between Melbourne Road (Sunraysia Highway) and Burnside Road

McMahon Street between Howitt Street and Inkerman

Street (Wimmera Highway)

Millett Street between McMahon Street and Queens Avenue

Queens Avenue between Sturt Street and Inkerman Street (Wimmera Highway)

Reservoir Road between Kell Road and Rowan Street

Short Street

Sturt Street between Queens Avenue and McMahon Street

**STAWELL (VSD Map 550)**

Abattoirs Road between Lake Road and Orr's Road

Barnes Road between Lake Road and Scallan Street (Stawell-Avoca Road)

Cypress Street between Lake Road and Haughton Street

Gilchrist Road between Western Highway and Hutton Court

Haughton Street

Hutton Court

Lake Road

Playford Street

Western Highway Service Road (south side) between Holloway Road and Gilchrist Street

Western Highway Service Road between No.11 and No.25 Horsham Road

**SUNSHINE WEST (Mel Map 40)**

Grace Court

Spencer Street between Boundary Road and the northern entrance to William Adams

Vella Drive

**SWAN HILL (VSD Map 586)**

Cobb Court

Gray Street east from Sea Lake-Swan Hill Road for 600 metres

Karinie Street between Murray Valley Highway and Richards Road

McAllister Road

Quin Drive

Richards Road

Shepherd Road

Thurla Road between Karinie Street and Cobb Court

Webster Drive

**\* SWANSON AND APPLETON DOCKS AREA (Mel Map 42)**

Anderson Road  
 Appleton Dock Road  
 Coode Road  
 Dahlenburg Street  
 Dock Link Road  
 Enterprize Road  
 Gibbons Street  
 Mackenzie Road  
 Oliphant Street  
 Phillipps Road

**TATURA (VSD Map 671)**

Edgar Street between Tatura-Undera Road and Park Street

**TERANG (VSD Map 90 G 5)**

Old Peterborough Road between Terang-Cobden Road and Ridley Agriproducts Pty Ltd

**THORPDALE (VSD Map 97 D 6)**

Access to the roads below are subject to the following travel time restriction 9 am - 3 pm and 5 pm - 7 pm, or sunset whichever occurs first:

Fischers Road from Childers-Thorpdale Road for a distance of 1 km

Jennings Road

Moe Thorpdale Road from Morwell-Thorpdale Road to Ten Mile Creek Road

Saviges Road from Moe-Thorpdale Road for a distance of 1 km

Stockdales Road from Morwell-Thorpdale Road for a distance of 1 km

**\* TRARALGON (VSD Map 98)**

~~Bank Street west of Hazelwood Road (Churchill-Traralgon Road)~~

Liddiard Road between Princes Highway and Shakespeare Street

McNairn Road between Princes Highway and the north side of Gippsland Rail

Shakespeare Street between Liddiard Street and Whittakers Road

**TRUGANINA (Mel Map 203)**

Leakes Road between Palmers Road and Fitzgerald Road

Palmers Road between Boundary Road and Sayers Road

**TULLAMARINE (Mel - Map 15)**

Annandale Road between South Centre Road and the western end of premises at 60 Annandale Road

Jets Court

Lambeck Drive

South Centre Road between Sharps Road and Operations Road

Sharps Road Service Road (Northside of Sharps Road) between Keilor Park Drive and Airport Drive

**WANGARATTA (VSD Map 664)**

Frank Hayes Drive

Gibson Street

Hay Avenue between Vincent Road and Newman Street

Kerr Street between Sisely Avenue and Gibson Street

Newman Street

Sisely Avenue between Wangaratta Road and Kerr Street – westbound travel only

Vincent Road between Wangaratta Road and Hay Avenue

**WARRAGUL (VSD Map 704)**

June Court

North Road from Drouin-Warragul Road to Lindy Court

**WEBB DOCK (Mel Map 56 F 3)**

Dockside Road

**WEST MELBOURNE (Mel Map 42 F 6)**

Sims Street

**WODONGA (VSD Map 652)**

Greygown Street between Moorefield Park Drive and Trafalgar Street

Pearce Street

Trafalgar Street between Greygown Street and Moorefield Park Drive

**YELTA (VSD Map 2 H 4)**

Meridian Road between Calder Highway and Sturt Highway

